

**PRELIMINARY - SUBJECT TO CHANGE**

**ATTACHMENT 27B - GAS SERVICE:  
A MAP SHOWING THE LOCATION OF THE NEAREST  
NATURAL GAS LINE(S) SERVING THE INDUSTRIAL PARK  
AND PROPOSED CONNECTION**




SEE INSET  
THIS SHEET

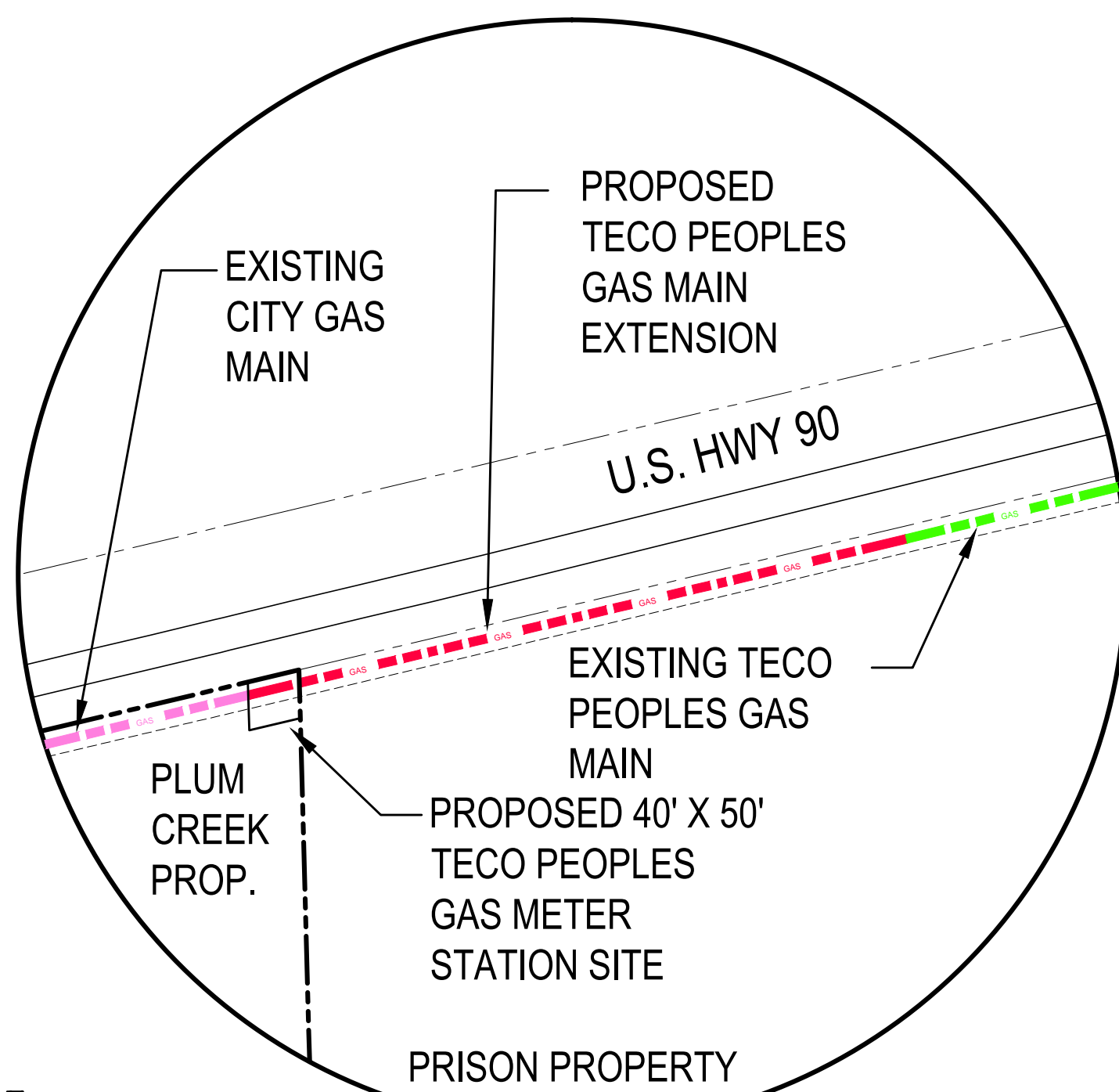
EXISTING 6" TECO PEOPLES  
GAS MAIN (LOCATED IN 25'  
UTILITY EASEMENT)

PROPOSED GAS MAIN  
EXTENSION (TO BE  
LOCATED IN EXISTING  
25' UTILITY EASEMENT)

EXISTING CITY OF LAKE CITY  
6" GAS MAIN (LOCATED IN 25'  
UTILITY EASEMENT)

**LEGEND**

-  EXISTING CITY OF LAKE CITY GAS MAIN
-  EXISTING GAS MAIN
-  PROPOSED GAS MAIN CONNECTION



**INSET**

GRAPHIC SCALE



( IN FEET )  
1 inch = 600 ft.

**Moore Bass**  
CONSULTING  
324 Industrial Boulevard  
McDonough, Georgia 30253  
(770) 914-5524 (Office)  
(770) 914-9526 (Fax)  
www.moorebass.com

PROJECT NAME	NORTH FLORIDA INTERMODAL PARK COLUMBIA COUNTY, FLORIDA
CLIENT NAME	PLUM CREEK P.O. BOX 357700 GAINESVILLE, FL 32635-7700

REVISIONS	



MS EXHIBIT.dwg	
ARCHIVE	
DATE	09-12-13
FILE #	
CONTRACT #	
DRAWN BY	SDM

The Drawings, Specifications and other documents prepared by Moore Bass Consulting, Inc. (MBC) for this Project are instruments of MB for use solely with respect to this Project and, unless otherwise provided, MB shall be deemed the author of these documents and shall retain all common law, statutory and other reserved rights, including the copyright.

SEAL

SHEET TITLE  
**GAS SERVICE  
CONNECTION MAP**

SHEET  
**27-B**

**PRELIMINARY - SUBJECT TO CHANGE**

©Project: Columbia County/Callum Sewer/MSE Exhibit.dwg 27-B GAS Service Oct 04, 2013 - 12:28:40pm ©Moore Bass Consulting